

### Fenton-Treeby Canoe Route

This route takes one into the Boreal Forest fringe at the north end of Lake Superior Provincial Park. It is excellent for novice canoeists who are leery of long portages, since the portages are short.










Access: Fenton Lake at Highway 17


To: Treeby Lake and then in a loop through a series of other lakes back to Treeby and Fenton lakes.

Length: 16 km loop;  
11 portages  
(150 m or less)

Time: A day trip or relaxing overnight trip

#### Legend

-  Parking Lot
-  Designated Campsite
-  Canoe Route
-  Hiking Trail
-  Portage
-  Park\_Boundary
-  Contour (20 metre or 65.5 ft intervals)
-  Lakes and Large Streams
-  Wetlands



This map should not be relied on as a precise indicator of routes or locations, nor as a guide to navigation. The Ontario Ministry of Natural Resources (OMNR) shall not be liable in any way for the use of, or reliance upon, this map or any information on this map.